



## MOTASTRO GASTRORAIDER 2024

**63**  
**Kilometers**

**15**  
**Waypoints**

**63**  
**Fuel Range**

Gastroraider Motastro 2024  
Etapa 1  
En cada uno de los puntos encontraras informacion  
detallada de la ruta turistica en anexo y una cartilla  
que deberas sellar en los siguientes puntos.  
Barbastro - Boltaña - Fiscal -Benabarre - Naval - Barbastro

**START**  
42° 01.693'N  
0° 07.899'E

**FINISH**  
42° 26.126'N  
0° 04.698'E


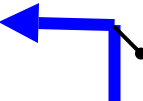

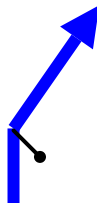

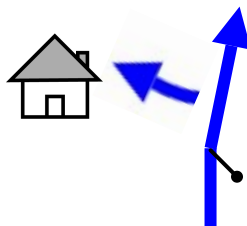

### WARNING!!!

**THIS ROUTE MAY BE DANGEROUS. FOLLOW THIS ROUTE AT YOUR OWN RISK.**

Conditions change over time. Route leads to remote areas many miles from help. This is not a "closed" course. The route crosses and travels on public roads and highways where other vehicles, pedestrians, and animals may be present. Some hazards are identified here, for illustration purposes only, but most hazards are not identified or marked. Information provided is approximate, and should not be considered precise. Obey all laws and use caution at all times. If signs, maps, or other indicators suggest the route travels into closed, illegal, private property, or otherwise restricted areas, this roadbook should not be followed into such areas.

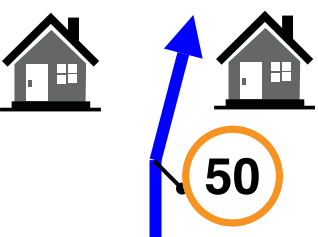
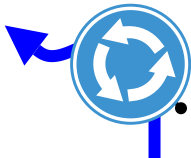

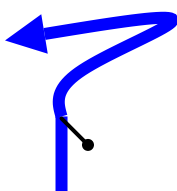
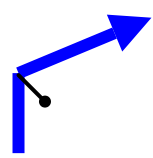


**RALLY NAVIGATOR IS NOT RESPONSIBLE FOR THE ACCURACY OR SAFETY OF THIS ROUTE.**

**FOR PERSONAL USE ONLY**  
traskamiguel@gmail.com  
**NOT FOR COMMERCIAL USE**

PAGE 1	MOTASTRO GASTRORAIDER 2024	KM TOTAL: 63
<p>0,00</p> <p>0,00</p>		<p>MOTASTRO 2024 SALIDA FERMA</p> <p>1</p> <p>42° 01.693'N 0° 07.899'E</p>
<p>0,05</p> <p>0,05</p>		<p>IZQUIERDA AV. ESTACIÓN</p> <p>2</p> <p>42° 01.690'N 0° 07.862'E</p>
<p>0,84</p> <p>0,79</p>		<p>ROTONDA 2ª SALIDA N-123 AINSA</p> <p>3</p> <p>42° 01.322'N 0° 08.143'E</p>
<p>8,82</p> <p>7,98</p>		<p>DESVÍO A LA DERECHA A-138 AÍNSA</p> <p>4</p> <p>42° 03.890'N 0° 12.195'E</p>
<p>18,04</p> <p>9,22</p>		<p>ATRAVESAMOS EL GRADO</p> <p>5</p> <p>42° 08.291'N 0° 13.510'E</p>
<p>32,64</p> <p>14,60</p>		<p>PUNTO TURISTICO 1 A LA IZQUIERDA TORRE DE ABIZANDA</p> <p>6</p> <p>42° 14.852'N 0° 11.769'E</p>
<p>40,17</p> <p>7,53</p>		<p>ATRAVESAMOS MEDIANO</p> <p>7</p> <p>42° 18.479'N 0° 11.614'E</p>

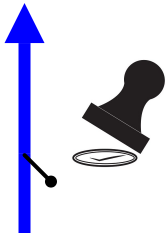
PROXIMA NOTA  
PROCH NOTE  
NEXT NOTE

14,71

PAGE 2	MOTASTRO GASTRORAIDER 2024	KM TOTAL: 63
<p><b>54,88</b></p> <p>14,71 ↓</p>		<p><b>ENTRAMOS EN LA LOCALIDAD DE L'AINSA</b></p> <p>42° 24.651'N 0° 08.570'E</p>
<p><b>55,14</b></p> <p>0,26</p>		<p><b>ROTONDA 2ª SALIDA A-2205 BARCABO</b></p> <p>42° 24.744'N 0° 08.440'E</p>
<p><b>55,49</b></p> <p>0,35</p>		<p><b>BADÉN, CONTINUAMOS RECTO</b></p> <p>42° 24.694'N 0° 08.232'E</p>
<p><b>57,53</b></p> <p>2,04</p>		<p><b>PRECAUCIÓN CURVA MUY CERRADA 180º</b></p> <p>42° 25.070'N 0° 06.872'E</p>
<p><b>60,06</b></p> <p>2,53</p>		<p><b>INCORPORACIÓN A LA DERECHA DIR. BOLTAÑA (3,5KM)</b></p> <p>42° 25.287'N 0° 05.406'E</p>
<p><b>62,36</b></p> <p>2,30</p>		<p><b>PRECAUCIÓN TRAVESÍA DE MARGUDGUED</b></p> <p>42° 25.937'N 0° 05.023'E</p>
<p><b>62,92</b></p> <p>0,56 ↓</p>		<p><b>2º PUNTO DE INTERES, MONASTERIO DE BOLTAÑA</b></p> <p>42° 26.124'N 0° 04.717'E</p>

PROXIMA NOTA  
PROCH NOTE  
NEXT NOTE

**0,03**

PAGE <b>3</b>	MOTASTRO GASTRORAIDER 2024	KM TOTAL: 63
<b>62,95</b>		<b>PRIMERA GASTROPARADA</b>
<b>0,03</b> <b>15</b>		

<b>63 Km</b>	<b>15 Waypoints</b>	<b>63 Km Fuel Range</b>
------------------	-------------------------	-----------------------------

<b>START</b> 42° 01.693'N 0° 07.899'E	<b>FINISH</b> 42° 26.126'N 0° 04.698'E
---	--

**POWERED BY**



MOTASTRO GASTRORAIDER 2024
----------------------------

**WWW.RALLYNAVIGATOR.COM**