



## MOTASTRO GASTRORAIDER 2024

**88**  
**Kilometers**

**19**  
**Waypoints**

**88**  
**Fuel Range**

Gastroraider Motastro 2024  
Etapa 2

En cada uno de los puntos encontraras informacion detallada de la ruta turistica en anexo y una cartilla que deberas sellar en los siguientes puntos.  
Barbastro - Boltaña - Fiscal -Benabarre - Naval - Barbastro

**START**  
42°26.123'N  
0°04.706'E

**FINISH**  
42°29.894'N  
0°07.017'W


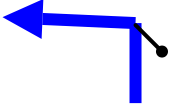
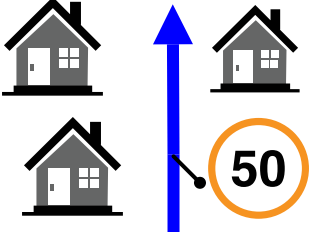
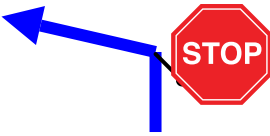


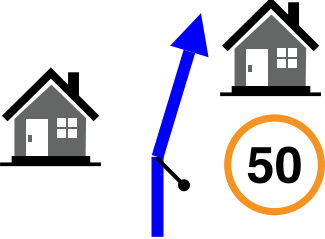
### WARNING!!!

**THIS ROUTE MAY BE DANGEROUS. FOLLOW THIS ROUTE AT YOUR OWN RISK.**

Conditions change over time. Route leads to remote areas many miles from help. This is not a "closed" course. The route crosses and travels on public roads and highways where other vehicles, pedestrians, and animals may be present. Some hazards are identified here, for illustration purposes only, but most hazards are not identified or marked. Information provided is approximate, and should not be considered precise. Obey all laws and use caution at all times. If signs, maps, or other indicators suggest the route travels into closed, illegal, private property, or otherwise restricted areas, this roadbook should not be followed into such areas.

**RALLY NAVIGATOR IS NOT RESPONSIBLE FOR THE ACCURACY OR SAFETY OF THIS ROUTE.**

**FOR PERSONAL USE ONLY**  
traskamiguel@gmail.com  
**NOT FOR COMMERCIAL USE**

PAGE 1	MOTASTRO GASTRORAIDER 2024	KM TOTAL: 88
<p>0,00</p> <p>0,00 ↓</p>		<p>INICIA TRAMO 2</p> <p>1</p> <p>42° 26.123'N 0° 04.706'E</p>
<p>0,14</p> <p>0,14</p>		<p>GIRO A LA IZQUIERDA N-260 DIRECCIÓN BOLTAÑA</p> <p>2</p> <p>42° 26.191'N 0° 04.747'E</p>
<p>0,56</p> <p>0,42</p>		<p>ATRAVESAMOS BOLTAÑA</p> <p>3</p> <p>42° 26.341'N 0° 04.537'E</p>
<p>2,43</p> <p>1,87 ↓</p>		<p>GIRO A LA IZQUIERDA A-1604 CAMPODARVE</p> <p>4</p> <p>42° 26.987'N 0° 03.487'E</p>
<p>2,65</p> <p>0,22</p>		<p>SE VIENEN LAS CURVAS</p> <p>5</p> <p>42° 26.983'N 0° 03.351'E</p>
<p>15,90</p> <p>13,25</p>		<p>PUERTO DE SERRABLO 1291 m.</p> <p>6</p> <p>42° 24.102'N 0° 01.796'W</p>
<p>24,95</p> <p>9,05</p>		<p>ATRAVESAMOS LAGUARTA</p> <p>7</p> <p>42° 24.736'N 0° 07.024'W</p>

PROXIMA NOTA  
PROCH NOTE  
NEXT NOTE

9,06

**34,01**




**FUENTE MOLINO  
ESCARTÍN**

9,06

**8**

42° 24.482'N  
0° 11.908'W

**50,95**



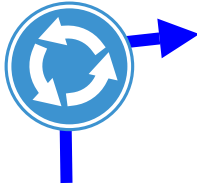
**PASAMOS BAJO  
EL VIADUCTO RIO  
GUARGA**

16,94

**9**

42° 24.225'N  
0° 22.511'W

**51,85**



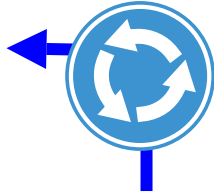
**ROTONDA 1ª  
SALIDA N-330  
DIRECCIÓN  
SABIÑÁNIGO**

0,90

**10**

42° 24.332'N  
0° 23.020'W

**53,12**



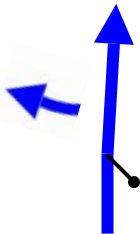
**ROTONDA 3ª  
SALIDA N-330  
DIRECCIÓN  
SABIÑÁNIGO**

1,27

**11**

42° 24.779'N  
0° 23.613'W

**58,15**



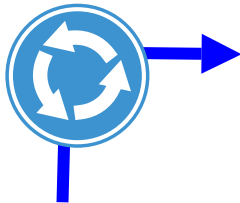
**PUNTO DE  
INTERÉS  
PUENTE DE  
FANLO**

5,03

**12**

42° 27.285'N  
0° 23.417'W

**61,75**



**ROTONDA  
2ª SALIDA A-23  
DIRECCIÓN  
SABIÑÁNIGO**

3,60

**13**

42° 28.965'N  
0° 22.483'W

**64,43**

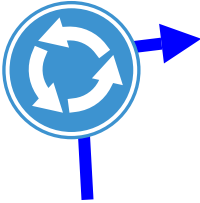
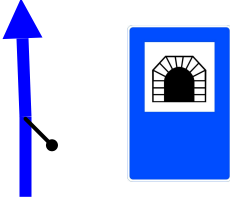
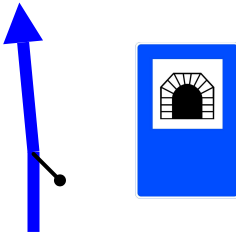
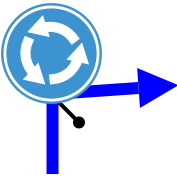
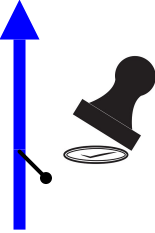


**DESVIO A LA  
DERECHA  
N-260 FISCAL**

2,68

**14**

42° 30.064'N  
0° 21.310'W

PAGE 3	MOTASTRO GASTRORAIDER 2024	KM TOTAL: 88
<b>64,72</b> 0,29 <b>15</b>		<b>ROTONDA 1ª SALIDA N-260 FISCAL</b> 42° 30.189'N 0° 21.183'W
<b>79,67</b> 14,95 <b>16</b>		<b>TÚNEL DE PETRALBA L= 2625m.</b> 42° 28.140'N 0° 11.438'W
<b>83,98</b> 4,31 <b>17</b>		<b>TÚNEL DE BERROY L= 170m.</b> 42° 29.615'N 0° 09.190'W
<b>87,70</b> 3,72 <b>18</b>		<b>GIRO A LA DERECHA ANTES DE LA ROTONDA PARA ENTRAR EN FISCAL</b> 42° 29.960'N 0° 07.249'W
<b>88,13</b> 0,43 <b>19</b>		<b>2ª GASTRO PARADA SELLO</b> 42° 29.894'N 0° 07.017'W

<b>88</b> Km	<b>19</b> Waypoints	<b>88 Km</b> Fuel Range
-----------------	------------------------	----------------------------

<b>START</b> 42° 26.123'N 0° 04.706'E	<b>FINISH</b> 42° 29.894'N 0° 07.017'W
---	--

**POWERED BY**

