



MOTASTRO GASTRORAIDER 2024

60
Kilometers

23
Waypoints

60
Fuel Range

Gastroraider Motastro 2024
Etapa 4

En cada uno de los puntos encontraras informacion detallada de la ruta turistica en anexo y una cartilla que deberas sellar en los siguientes puntos.
Barbastro - Boltaña - Fiscal -Benabarre - Naval - Barbastro

START
42° 06.628'N
0° 28.916'E

FINISH
42° 11.689'N
0° 09.055'E

WARNING!!!


THIS ROUTE MAY BE DANGEROUS. FOLLOW THIS ROUTE AT YOUR OWN RISK.

Conditions change over time. Route leads to remote areas many miles from help. This is not a "closed" course. The route crosses and travels on public roads and highways where other vehicles, pedestrians, and animals may be present. Some hazards are identified here, for illustration purposes only, but most hazards are not identified or marked. Information provided is approximate, and should not be considered precise. Obey all laws and use caution at all times. If signs, maps, or other indicators suggest the route travels into closed, illegal, private property, or otherwise restricted areas, this roadbook should not be followed into such areas.

RALLY NAVIGATOR IS NOT RESPONSIBLE FOR THE ACCURACY OR SAFETY OF THIS ROUTE.

FOR PERSONAL USE ONLY
traskamiguel@gmail.com
NOT FOR COMMERCIAL USE

0,00



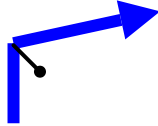
NOS REINCOPORAMOS A LA RUTA

0,00 ↓

1

42° 06.628'N
0° 28.916'E

0,11



GIRO A LA DERECHA POR CALLE RIBAGORZA

0,11

2

42° 06.624'N
0° 28.838'E

0,61



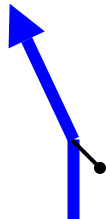
CONTINUAMOS DE FRENTE

0,50

3

42° 06.848'N
0° 28.660'E

7,01



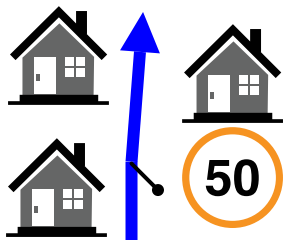
PUERTO DE LAGUARRES 1020m.

6,40

4

42° 09.875'N
0° 27.916'E

14,49




ATRAVESAMOS LAGUARRES

7,48

5

42° 11.963'N
0° 27.895'E

15,08



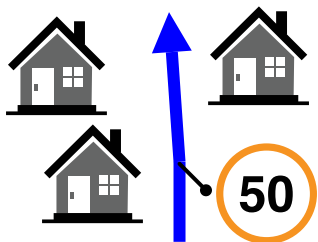
STOP Y GIRO A LA IZQUIERDA A-1605 DIRECCIÓN GRAUS

0,59

6

42° 12.237'N
0° 27.877'E

20,39



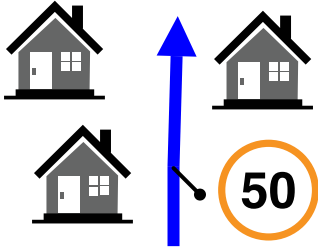
ATRAVESAMOS CAPELLA

5,31

7

42° 11.986'N
0° 24.236'E

25,33

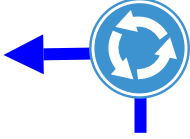
ATRAVESAMOS
GRAUS

4,94

8

42° 11.503'N
0° 21.004'E

26,24

ROTONDA 3º
SALIDA N-123
DIRECCIÓN
BARBASTRO

0,91

9

42° 11.521'N
0° 20.379'E

27,20

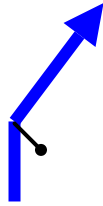
PUENTE
ROMANICO DE
ABAJO

0,96

10

42° 11.071'N
0° 20.182'E

30,05

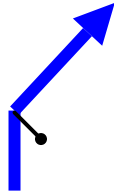
DESVÍO A LA
DERECHA
HU-V-6432
DIRECCIÓN
SECASTILLA

2,85

11

42° 09.625'N
0° 19.667'E

30,43

DESVÍO A LA
DERECHA
HU-V-6432
DIRECCIÓN
SECASTILLA

0,38

12

42° 09.564'N
0° 19.438'E

34,17

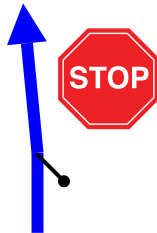
GIRO A LA
IZQUIERDA
DIRECCIÓN EL
GRADO

3,74

13

42° 10.373'N
0° 17.134'E

39,51

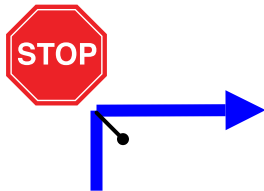
STOP Y
CONTINUAMOS
RECTO

5,34

14

42° 08.506'N
0° 17.102'E

39,84



STOP Y GIRO A LA DERECHA POR A-2211


0,33

15

42° 08.373'N

0° 17.256'E

41,19



ALTO DE SAN ROQUE 670m.

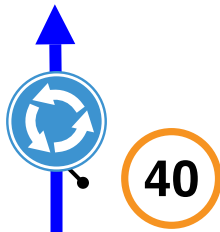
1,35

16

42° 08.210'N

0° 16.838'E

46,18



ROTONDA 2ª SALIDA DIRECCIÓN EL GRADO

4,99

17

42° 08.859'N

0° 14.368'E

46,87



PRESA DE EL GRADO


0,69

18

42° 08.969'N

0° 14.080'E

47,63



ROTONDA 3ª SALIDA DIRECCIÓN BARBASTRO

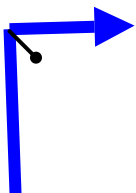
0,76

19

42° 08.819'N

0° 13.634'E

48,31



DESVÍO A LA DERECHA DIRECCIÓN NAVAL

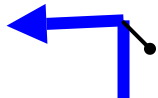
0,68

20

42° 08.499'N

0° 13.548'E

59,31



GIRO A LA IZQUIERDA PARA ENTRAR EN NAVAL

11,00

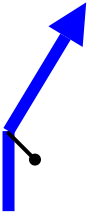

21

42° 11.697'N

0° 09.372'E

PROXIMA NOTA
PROCH NOTE
NEXT NOTE

0,08

PAGE 4	MOTASTRO GASTRORAIDER 2024	KM TOTAL: 60
59,39		DESVÍO HACIA LA DERECHA
0,08	22	42° 11.699'N 0° 09.327'E
60,39		4ª GASTRO PARADA SELLO
1,00	23	42° 11.689'N 0° 09.055'E

60 Km	23 Waypoints	60 Km Fuel Range
START 42° 06.628'N 0° 28.916'E	FINISH 42° 11.689'N 0° 09.055'E	

POWERED BY



MOTASTRO GASTRORAIDER 2024

WWW.RALLYNAVIGATOR.COM