WWW.RALLYNAVIGATOR.COM

RALLY NAVIGATOR
RALLY ROADBOOK SYSTEM

MOTASTRO GASTRORAIDER 2024

30 **Kilometers**	Gastroraider Motastro 2024 Etapa 5 En cada uno de los puntos encontraras informacion detallada de la ruta turistica en anexo y una cartilla que deberas sellar en los siguentes puntos. Barbastro - Boltaña - Fiscal -Benabarre - Naval - Barbastro
8 **Waypoints**	
30 **Fuel Range**	

START	FINISH
42°11.686'N 0°09.060'E	42°02.122'N 0°07.313'E

WARNING!!!

THIS ROUTE MAY BE DANGEROUS. FOLLOW THIS ROUTE AT YOUR OWN RISK.

Conditions change over time. Route leads to remote areas many miles from help. This is not a "closed" course. The route crosses and travels on public roads and highways where other vehicles, pedestrians, and animals may be present. Some hazards are identified here, for illustration purposes only, but most hazards are not identified or marked. Information provided is approximate, and should not be considered precise. Obey all laws and use caution at all times. If signs, maps, or other indicators suggest the route travels into closed, illegal, private property, or otherwise restricted areas, this roadbook should not be followed into such areas.

RALLY NAVIGATOR IS NOT RESPONSIBLE FOR THE ACCURACY OR SAFETY OF THIS ROUTE.

FOR PERSONAL USE ONLY
traskamiguel@gmail.com
NOT FOR COMMERCIAL USE

0,00 0,00 **1**		**INICIA 5º Y ULTIMO TRAMO VOLVIENDO POR DONDE HEMOS VENIDO** 42°11.686'N 0°09.060'E
0,90 0,90 **2**	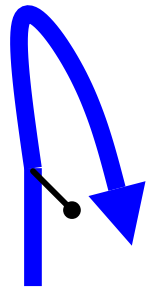	**GIRAMOS A LA DERECHA 180º A-2208** 42°11.662'N 0°09.275'E
18,32 17,42 **3**	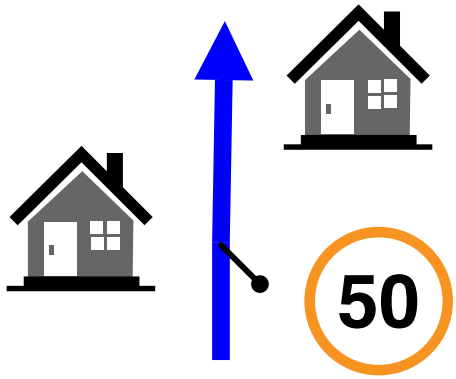	**ATRAVESAMOS SALAS ALTAS** 42°06.890'N 0°04.656'E
25,10 6,78 **4**	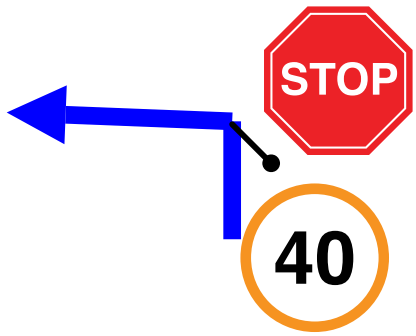	**STOP Y GIRO A LA IZQUIERDA POR A-1232 DIRECCIÓN BARBASTRO** 42°03.594'N 0°05.454'E
28,38 3,28 **5**	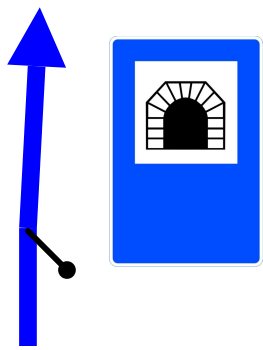	**TUNEL DE SANTA BÁRBARA ÚLTIMO KM DE LA RUTA** 42°02.307'N 0°06.744'E

28,70 0,32 — 6	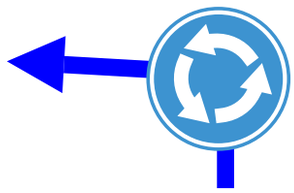	**ROTONDA 2ª SALIDA ENTRADA A BARBASTRO** 42°02.160'N 0°06.629'E
29,13 0,43 — 7		**ROTONDA 2º SALIDA AL FINAL DE LA RECTA LA META** 42°02.140'N 0°06.879'E
29,74 0,61 — 8	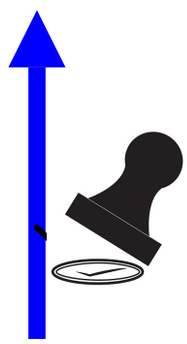	**FIN DE LA RUTA SELLO Y FIESTA** 42°02.122'N 0°07.313'E

30 **Km**	**8** **Waypoints**	**30 Km** **Fuel Range**

START 42°11.686'N 0°09.060'E	**FINISH** 42°02.122'N 0°07.313'E

POWERED BY

RALLY NAVIGATOR
RALLY ROADBOOK SYSTEM

WWW.RALLYNAVIGATOR.COM