



MOTASTRO GASTRORAIDER 2024

363
Kilometers

97
Waypoints

363
Fuel Range

Gastroraider Motastro 2024
Etapa 1

En cada uno de los puntos encontraras informacion detallada de la ruta turistica en anexo y una cartilla que deberas sellar en los siguientes puntos.
Barbastro - Boltaña - Fiscal -Benabarre - Naval - Barbastro

START
42°01.693'N
0°07.899'E

FINISH
42°02.122'N
0°07.313'E


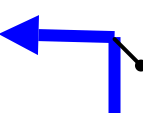

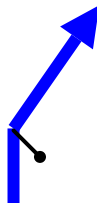

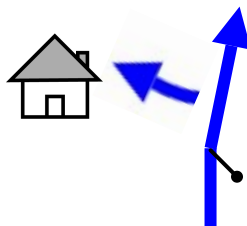

WARNING!!!

THIS ROUTE MAY BE DANGEROUS. FOLLOW THIS ROUTE AT YOUR OWN RISK.

Conditions change over time. Route leads to remote areas many miles from help. This is not a "closed" course. The route crosses and travels on public roads and highways where other vehicles, pedestrians, and animals may be present. Some hazards are identified here, for illustration purposes only, but most hazards are not identified or marked. Information provided is approximate, and should not be considered precise. Obey all laws and use caution at all times. If signs, maps, or other indicators suggest the route travels into closed, illegal, private property, or otherwise restricted areas, this roadbook should not be followed into such areas.

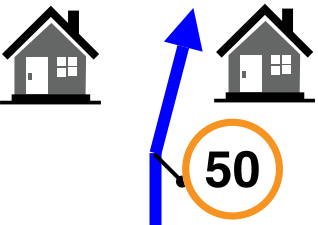
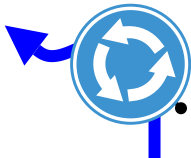

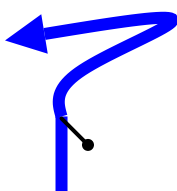
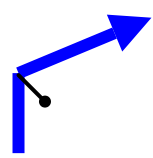


RALLY NAVIGATOR IS NOT RESPONSIBLE FOR THE ACCURACY OR SAFETY OF THIS ROUTE.

FOR PERSONAL USE ONLY
traskamiguel@gmail.com
NOT FOR COMMERCIAL USE

PAGE 1	MOTASTRO GASTRORAIDER 2024	KM TOTAL: 363
<p>0,00</p> <p>0,00</p>		<p>MOTASTRO 2024 SALIDA FERMA</p> <p>1</p> <p>42° 01.693'N 0° 07.899'E</p>
<p>0,05</p> <p>0,05</p>		<p>IZQUIERDA AV. ESTACIÓN</p> <p>2</p> <p>42° 01.690'N 0° 07.862'E</p>
<p>0,84</p> <p>0,79</p>		<p>ROTONDA 2ª SALIDA N-123 AINSA</p> <p>3</p> <p>42° 01.322'N 0° 08.143'E</p>
<p>8,82</p> <p>7,98</p>		<p>DESVÍO A LA DERECHA A-138 AÍNSA</p> <p>4</p> <p>42° 03.890'N 0° 12.195'E</p>
<p>18,04</p> <p>9,22</p>		<p>ATRAVESAMOS EL GRADO</p> <p>5</p> <p>42° 08.291'N 0° 13.510'E</p>
<p>32,64</p> <p>14,60</p>		<p>PUNTO TURISTICO 1 A LA IZQUIERDA TORRE DE ABIZANDA</p> <p>6</p> <p>42° 14.852'N 0° 11.769'E</p>
<p>40,17</p> <p>7,53</p>		<p>ATRAVESAMOS MEDIANO</p> <p>7</p> <p>42° 18.479'N 0° 11.614'E</p>

PROXIMA NOTA
PROCH NOTE
NEXT NOTE

14,71

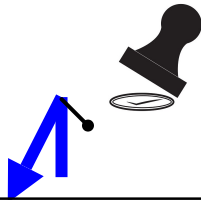
PAGE 2	MOTASTRO GASTRORAIDER 2024	KM TOTAL: 363
<p>54,88</p> <p>14,71 ↓</p>		<p>ENTRAMOS EN LA LOCALIDAD DE L'AINSA</p> <p>42° 24.651'N 0° 08.570'E</p>
<p>55,14</p> <p>0,26</p>		<p>ROTONDA 2ª SALIDA A-2205 BARCABO</p> <p>42° 24.744'N 0° 08.440'E</p>
<p>55,49</p> <p>0,35</p>		<p>BADÉN, CONTINUAMOS RECTO</p> <p>42° 24.694'N 0° 08.232'E</p>
<p>57,53</p> <p>2,04</p>		<p>PRECAUCIÓN CURVA MUY CERRADA 180º</p> <p>42° 25.070'N 0° 06.872'E</p>
<p>60,06</p> <p>2,53</p>		<p>INCORPORACIÓN A LA DERECHA DIR. BOLTAÑA (3,5KM)</p> <p>42° 25.287'N 0° 05.406'E</p>
<p>62,36</p> <p>2,30</p>		<p>PRECAUCIÓN TRAVESÍA DE MARGUDGUED</p> <p>42° 25.937'N 0° 05.023'E</p>
<p>62,92</p> <p>0,56 ↓</p>		<p>2º PUNTO DE INTERES, MONASTERIO DE BOLTAÑA</p> <p>42° 26.124'N 0° 04.717'E</p>

PROXIMA NOTA
PROCH NOTE
NEXT NOTE

0,03

62,95

0,03 ↓ 15

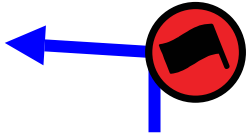


PRIMERA
GASTROPARADA

42° 26.126'N
0° 04.698'E

62,96

0,01 ↓ 16



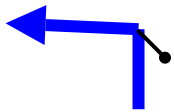
INICIA TRAMO 2

2

42° 26.123'N
0° 04.706'E

63,10

0,14 17

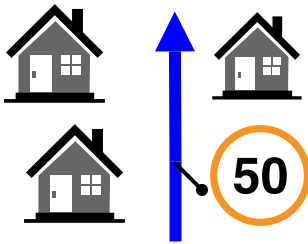


GIRO A LA
IZQUIERDA
N-260 DIRECCIÓN
BOLTAÑA

42° 26.191'N
0° 04.747'E

63,52

0,42 18

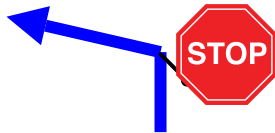


ATRAVESAMOS
BOLTAÑA

42° 26.341'N
0° 04.537'E

65,39

1,87 ↓ 19




GIRO A LA
IZQUIERDA
A-1604
CAMPODARVE

42° 26.987'N
0° 03.487'E

65,61

0,22 20



SE VIENEN LAS
CURVAS

42° 26.983'N
0° 03.351'E

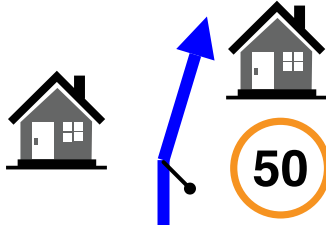


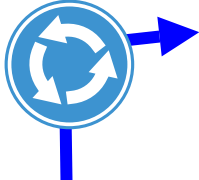
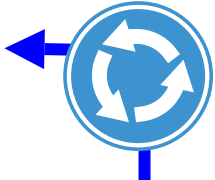
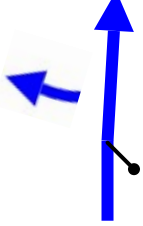
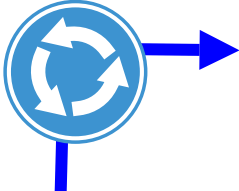
78,86

13,25 21



PUERTO DE
SERRABLO
1291 m.

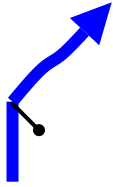
42° 24.102'N
0° 01.796'W

PAGE 4	MOTASTRO GASTRORAIDER 2024	KM TOTAL: 363
87,92		<p>ATRAVESAMOS LAGUARTA</p>
9,06	22	42° 24.736'N 0° 07.024'W
96,97		<p>FUENTE MOLINO ESCARTÍN</p>
9,05	23	42° 24.482'N 0° 11.908'W
113,92		<p>PASAMOS BAJO EL VIADUCTO RIO GUARGA</p>
16,95	24	42° 24.225'N 0° 22.511'W
114,81		<p>ROTONDA 1ª SALIDA N-330 DIRECCIÓN SABIÑÁNIGO</p>
0,89	25	42° 24.332'N 0° 23.020'W
116,08		<p>ROTONDA 3ª SALIDA N-330 DIRECCIÓN SABIÑÁNIGO</p>
1,27	26	42° 24.779'N 0° 23.613'W
121,12		<p>PUNTO DE INTERÉS PUENTE DE FANLO</p>
5,04	27	42° 27.285'N 0° 23.417'W
124,71		<p>ROTONDA 2ª SALIDA A-23 DIRECCIÓN SABIÑÁNIGO</p>
3,59	28	42° 28.965'N 0° 22.483'W

PROXIMA NOTA
PROCH NOTE
NEXT NOTE

2,69

127,39



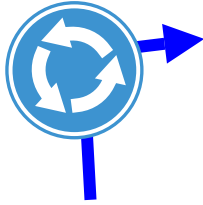
DESVIO A LA DERECHA
N-260 FISCAL

2,68

29

42° 30.064'N
0° 21.310'W

127,69



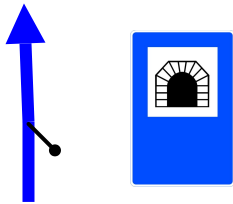
ROTONDA 1ª
SALIDA
N-260 FISCAL

0,30

30

42° 30.189'N
0° 21.183'W

142,63



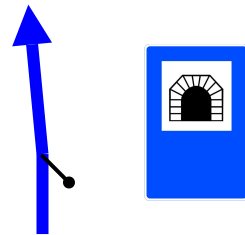
TÚNEL DE
PETRALBA
L= 2625m.

14,94

31

42° 28.140'N
0° 11.438'W

146,94



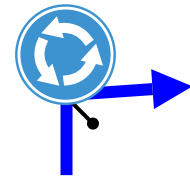
TÚNEL DE
BERROY
L= 170m.

4,31

32

42° 29.615'N
0° 09.190'W

150,66



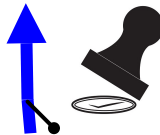
GIRO A LA
DERECHA ANTES
DE LA ROTONDA
PARA ENTRAR EN
FISCAL

3,72

33

42° 29.960'N
0° 07.249'W

151,09



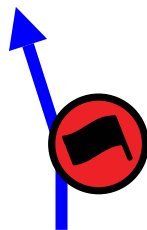
2ª GASTRO
PARADA
SELLO

0,43 ↓

34

42° 29.894'N
0° 07.017'W

151,11



INICIA TRAMO 3

0,02 ↓

35

42° 29.897'N
0° 07.028'W

151,17

0,06 ↓

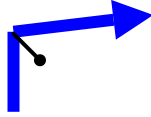
36

REGRESAMOS A
LA CARRETERA
POR DONDE
HEMOS
ENTRADO42° 29.901'N
0° 07.073'W

151,45

0,28 ↓

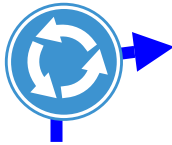
37

NOS
INCORPORAMOS
N-260 A LA
DERECHA42° 29.982'N
0° 07.212'W

151,70

0,25

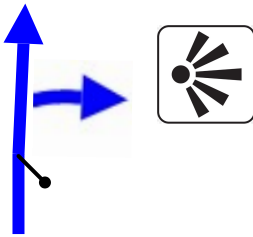
38

ROTONDA 1ª SALIDA
N-260 DIRECCIÓN
BOLTAÑA42° 30.080'N
0° 07.135'W

164,02

12,32

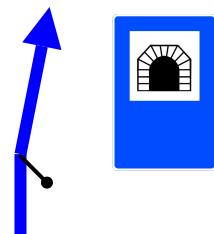
39

PUNTO DE
INTERES:
MIRADOR DE
JÁNOVAS42° 28.001'N
0° 00.171'E

165,68

1,66

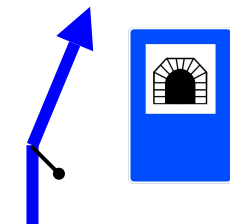
40

TUNEL DE
BALUPOR 2
L= 276m.42° 28.051'N
0° 01.261'E

166,61

0,93

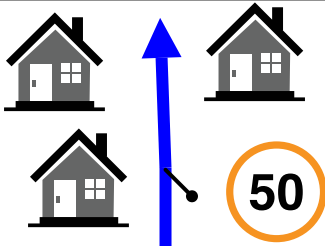
41

TUNEL DE
BALUPOR 1
L= 357m.42° 27.948'N
0° 01.917'E

171,07

4,46

42

ATRAVESAMOS
BOLTAÑA42° 26.702'N
0° 03.921'E

177,75



ATRAVESAMOS
AINSA

6,68

43

42° 25.021'N
0° 08.069'E

178,33



CONTINUAMOS
RECTO N-260
DIRECCIÓN
CAMPO

0,58

44

42° 24.875'N
0° 08.404'E

178,65



ROTONDA
2ªSALIDA
N-260

0,32

45

42° 24.907'N
0° 08.634'E

179,57



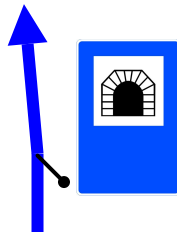
ROTONDA
2ªSALIDA
N-260

0,92

46

42° 24.640'N
0° 09.086'E

188,16



TÚNEL DE ARRO
L= 425m.

8,59

47

42° 24.516'N
0° 13.934'E

198,56




COLLA DE
FORADADA
1020 m.

10,40

48

42° 24.803'N
0° 20.313'E

204,08

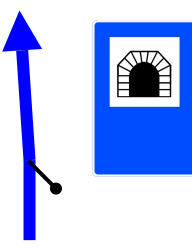
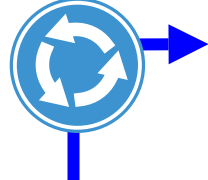
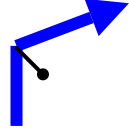
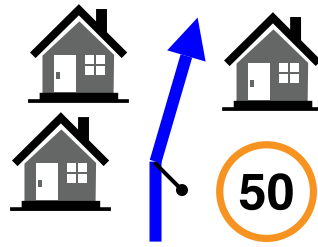
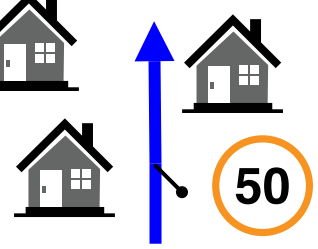



CONTINUAMOS
RECTO N-260
DIRECCIÓN
CAMPO

5,52

49

42° 23.165'N
0° 23.375'E

PAGE 8	MOTASTRO GASTRORAIDER 2024	KM TOTAL: 363
205,16		<p>TUNEL DE CAMPO L= 740m.</p> <p>42° 23.319'N 0° 23.883'E</p>
1,08	50	<p>ROTONDA 1ª SALIDA HU-V-9601 DIRECCIÓN VILAS DEL TURBON</p> <p>42° 24.055'N 0° 23.853'E</p>
206,54		<p>DESVÍO A LA DERECHA A-1605 DIRECCIÓN SERRADUY</p> <p>42° 20.665'N 0° 34.016'E</p>
1,38	51	<p>DESVÍO A LA DERECHA A-1605 DIRECCIÓN SERRADUY</p> <p>42° 20.665'N 0° 34.016'E</p>
224,04		<p>FUENTES DE SAN CRISTOBAL</p> <p>42° 19.843'N 0° 34.204'E</p>
1,65	53	<p>FUENTES DE SAN CRISTOBAL</p> <p>42° 19.843'N 0° 34.204'E</p>
225,69		<p>ATRAVESAMOS SERRADUY</p> <p>42° 19.302'N 0° 34.469'E</p>
1,13	54	<p>ATRAVESAMOS SERRADUY</p> <p>42° 19.302'N 0° 34.469'E</p>
226,82		<p>ATRAVESAMOS LA PUEBLA DE RODA</p> <p>42° 18.472'N 0° 32.812'E</p>
2,86	55	<p>ATRAVESAMOS LA PUEBLA DE RODA</p> <p>42° 18.472'N 0° 32.812'E</p>
229,68		<p>DESVÍO A LA IZQUIERDA A-2613 DIRECCIÓN LASCUARRE</p> <p>42° 12.309'N 0° 29.735'E</p>
13,99	56	<p>DESVÍO A LA IZQUIERDA A-2613 DIRECCIÓN LASCUARRE</p> <p>42° 12.309'N 0° 29.735'E</p>

PROXIMA NOTA
PROCH NOTE
NEXT NOTE

1,71

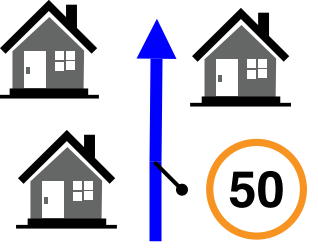
245,37
1,70 57



ATRAVESAMOS LASCUARRE

42° 11.985'N
0° 30.806'E

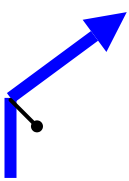
253,98
8,61 58



ATRAVESAMOS CASTIGALEU

42° 12.179'N
0° 34.706'E


254,72
0,74 59



DESVÍO A LA DERECHA HU-V-9321 DIRECCIÓN LUZÁS

42° 12.069'N
0° 34.890'E

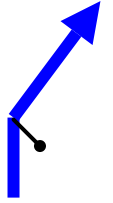
264,82
10,10 60



DESVÍO A LA DERECHA N-230 DIRECCIÓN BENABARRE

42° 07.151'N
0° 34.245'E


272,11
7,29 ↓ 61



DESVÍO A LA DERECHA ENTRAMOS EN BENABARRE

42° 06.497'N
0° 29.325'E

272,37
0,26 ↓ 62



GIRO A LA DERECHA DIRECCIÓN BARBASTRO-LLEIDA

42° 06.519'N
0° 29.152'E

272,46
0,09 ↓ 63

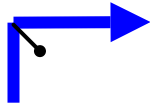


DESVÍO A LA DERECHA

42° 06.536'N
0° 29.091'E

PROXIMA NOTA
PROCH NOTE
NEXT NOTE 0,09


272,56
0,10 ↓ **64**



**GIRO A LA
DERECHA
DIRECCIÓN
CAMPING**

42° 06.539'N
0° 29.024'E

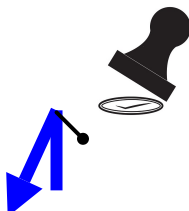
272,73
0,17 ↓ **65**



**GIRO A LA
IZQUIERDA**

42° 06.624'N
0° 28.989'E

272,85
0,12 ↓ **66**



**FIN DEL TRAMO 3
A COMEEER!!!
SELLO**

42° 06.628'N
0° 28.913'E

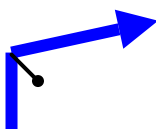
272,85
0,00 ↓ **67**



**NOS
REINCOPORAMOS
A LA RUTA**

42° 06.628'N
0° 28.916'E

272,96
0,11 ↓ **68**



**GIRO A LA
DERECHA POR
CALLE
RIBAGORZA**

42° 06.624'N
0° 28.838'E

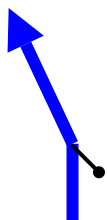
273,46
0,50 ↓ **69**



**CONTINUAMOS
DE FRENTE**

42° 06.848'N
0° 28.660'E

279,86
6,40 ↓ **70**

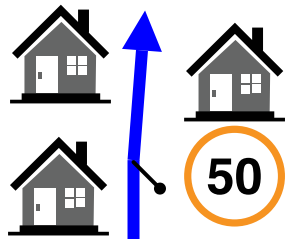


**PUERTO DE
LAGUARRES
1020m.**

42° 09.875'N
0° 27.916'E

287,34

7,48 **71**




**ATRAVESAMOS
LAGUARRES**

42° 11.963'N
0° 27.895'E

287,93

0,59 **72**



**STOP Y GIRO A
LA IZQUIERDA
A-1605
DIRECCIÓN
GRAUS**

42° 12.237'N
0° 27.877'E

293,24

5,31 **73**

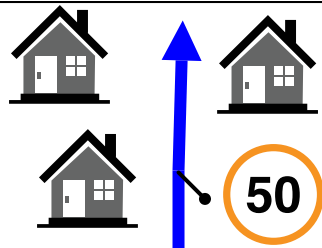


**ATRAVESAMOS
CAPELLA**

42° 11.986'N
0° 24.236'E

298,18

4,94 **74**

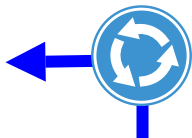


**ATRAVESAMOS
GRAUS**

42° 11.503'N
0° 21.004'E

299,09

0,91 **75**



**ROTONDA 3º
SALIDA N-123
DIRECCIÓN
BARBASTRO**

42° 11.521'N
0° 20.379'E

300,05

0,96 **76**

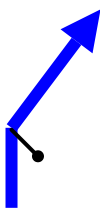


**PUENTE
ROMANICO DE
ABAJO**

42° 11.071'N
0° 20.182'E

302,90

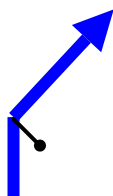
2,85 **77**



**DESVÍO A LA
DERECHA
HU-V-6432
DIRECCIÓN
SECASTILLA**

42° 09.625'N
0° 19.667'E

303,28

DESVÍO A LA
DERECHA
HU-V-6432
DIRECCIÓN
SECASTILLA

0,38

78

42° 09.564'N

0° 19.438'E

307,02

GIRO A LA
IZQUIERDA
DIRECCIÓN EL
GRADO

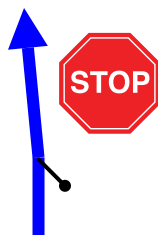
3,74

79

42° 10.373'N

0° 17.134'E

312,36

STOP Y
CONTINUAMOS
RECTO

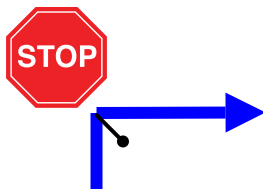
5,34

80

42° 08.506'N

0° 17.102'E

312,69

STOP Y GIRO A
LA DERECHA
POR A-2211


0,33

81

42° 08.373'N

0° 17.256'E

314,04

ALTO DE SAN
ROQUE 670m.

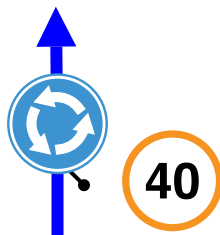
1,35

82

42° 08.210'N

0° 16.838'E

319,03

ROTONDA 2ª
SALIDA
DIRECCIÓN EL
GRADO

4,99

83

42° 08.859'N

0° 14.368'E

319,72

PRESA DE
EL GRADO


0,69

84

42° 08.969'N

0° 14.080'E

320,48



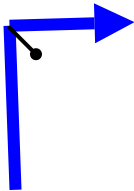
ROTONDA 3ª
SALIDA
DIRECCIÓN
BARBASTRO

0,76

85

42° 08.819'N
0° 13.634'E

321,16



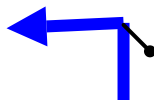
DESVÍO A LA
DERECHA
DIRECCIÓN
NAVAL

0,68

86

42° 08.499'N
0° 13.548'E

332,16



GIRO A LA
IZQUIERDA PARA
ENTRAR EN
NAVAL

11,00 ↓

87

42° 11.697'N
0° 09.372'E

332,24



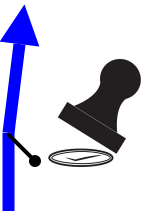
Text

0,08

88

42° 11.699'N
0° 09.327'E

333,24



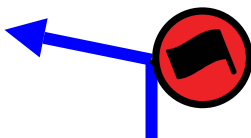
4ª GASTRO
PARADA
SELLO

1,00 ↓

89

42° 11.689'N
0° 09.055'E

333,25



INICIA 5º Y
ULTIMO TRAMO
VOLVIENDO POR
DONDE HEMOS
VENIDO

0,01

90

42° 11.686'N
0° 09.060'E

334,16



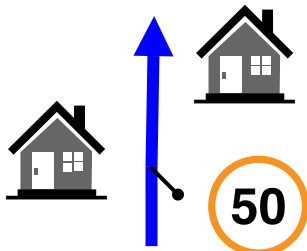
GIRAMOS A LA
DERECHA 180º
A-2208

0,91

91

42° 11.662'N
0° 09.275'E

351,57

ATRAVESAMOS
SALAS ALTAS

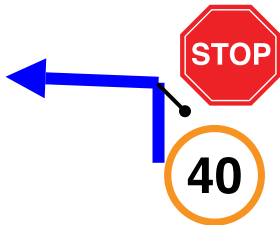
17,41

92

42° 06.890'N

0° 04.656'E

358,35

STOP Y GIRO A
LA IZQUIERDA
POR A-1232
DIRECCIÓN
BARBASTRO

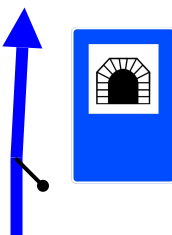
6,78

93

42° 03.594'N

0° 05.454'E

361,63

TUNEL DE SANTA
BÁRBARA
ÚLTIMO KM DE LA
RUTA

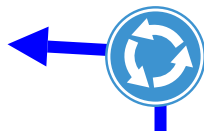
3,28

94

42° 02.307'N

0° 06.744'E

361,95

ROTONDA 2ª
SALIDA
ENTRADA A
BARBASTRO

0,32

95

42° 02.160'N

0° 06.629'E

362,39

ROTONDA 2º
SALIDA AL FINAL
DE LA RECTA LA
META

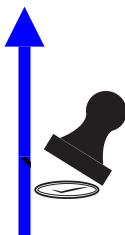
0,44

96

42° 02.140'N

0° 06.879'E

362,99

FIN DE LA RUTA
SELLO Y FIESTA

0,60

97

42° 02.122'N

0° 07.313'E

**363
Km**

**97
Waypoints**

**363 Km
Fuel Range**

START
42°01.693'N
0°07.899'E

FINISH
42°02.122'N
0°07.313'E

POWERED BY



MOTASTRO GASTRORAIDER 2024

WWW.RALLYNAVIGATOR.COM