WWW.RALLYNAVIGATOR.COM

RALLY NAVIGATOR
RALLY ROADBOOK SYSTEM

MOTASTRO GASTRORAIDER 2024

122
Kilometers

32
Waypoints

122
Fuel Range

Gastroraider Motastro 2024
Etapa 3
En cada uno de los puntos encontraras informacion
detallada de la ruta turistica en anexo y una cartilla
que deberas sellar en los siguentes puntos.
Barbastro - Boltaña - Fiscal -Benabarre - Naval - Barbastro

START
42°29.897'N
0°07.028'W

FINISH
42°06.628'N
0°28.913'E

WARNING!!!

THIS ROUTE MAY BE DANGEROUS. FOLLOW THIS ROUTE AT YOUR OWN RISK.

Conditions change over time. Route leads to remote areas many miles from help. This is not a "closed" course. The route crosses and travels on public roads and highways where other vehicles, pedestrians, and animals may be present. Some hazards are identified here, for illustration purposes only, but most hazards are not identified or marked. Information provided is approximate, and should not be considered precise. Obey all laws and use caution at all times. If signs, maps, or other indicators suggest the route travels into closed, illegal, private property, or otherwise restricted areas, this roadbook should not be followed into such areas.

RALLY NAVIGATOR IS NOT RESPONSIBLE FOR THE ACCURACY OR SAFETY OF THIS ROUTE.

FOR PERSONAL USE ONLY
traskamiguel@gmail.com
NOT FOR COMMERCIAL USE

0,00 0,00 ↓ 1		**INICIA TRAMO 3** 42°29.897'N 0°07.028'W
0,06 0,06 ↓ 2	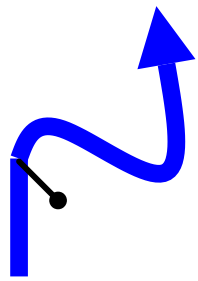	**REGRESAMOS A LA CARRETERA POR DONDE HEMOS ENTRADO** 42°29.901'N 0°07.073'W
0,34 0,28 ↓ 3	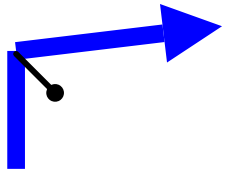	**NOS INCORPORAMOS N-260 A LA DERECHA** 42°29.982'N 0°07.212'W
0,59 0,25 4	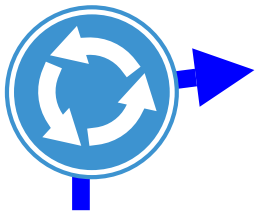	**ROTONDA 1ª SALIDA N-260 DIRECCIÓN BOLTAÑA** 42°30.080'N 0°07.135'W
12,90 12,31 5	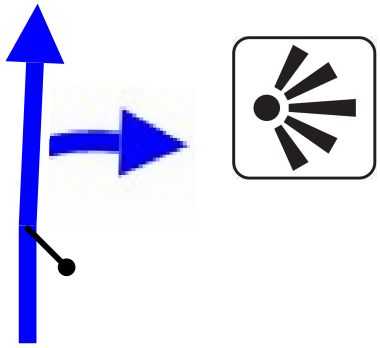	**PUNTO DE INTERES: MIRADOR DE JÁNOVAS** 42°28.001'N 0°00.171'E

14,57	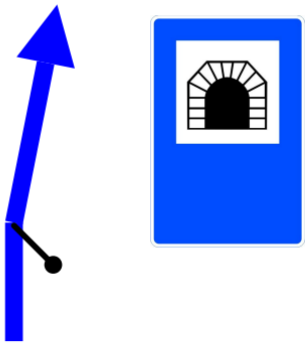	TUNEL DE BALUPOR 2 L= 276m.	42°28.051'N 0°01.261'E
1,67	6		
15,50	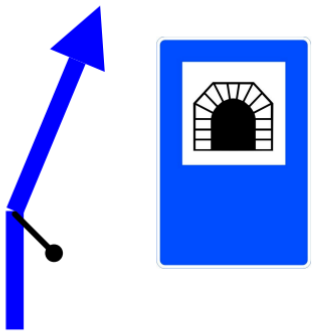	TUNEL DE BALUPOR 1 L= 357m.	42°27.948'N 0°01.917'E
0,93	7		
19,96	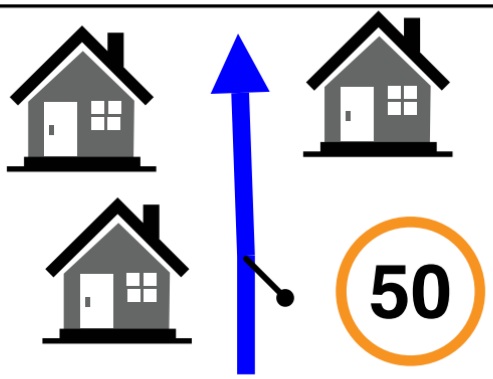	ATRAVESAMOS BOLTAÑA	42°26.702'N 0°03.921'E
4,46	8		
26,63	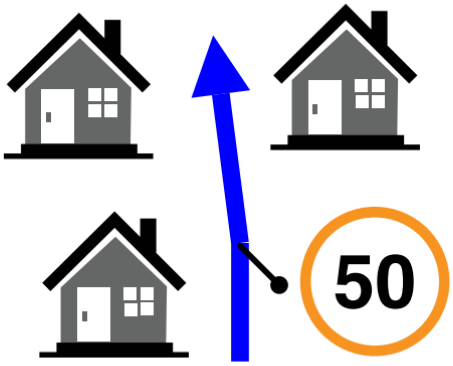	ATRAVESAMOS AINSA	42°25.021'N 0°08.069'E
6,67	9		
27,22		CONTINUAMOS RECTO N-260 DIRECCIÓN CAMPO	42°24.875'N 0°08.404'E
0,59	10		

27,54		ROTONDA 2ªSALIDA N-260	42°24.907'N 0°08.634'E
0,32	11		
28,46		ROTONDA 2ªSALIDA N-260	42°24.640'N 0°09.086'E
0,92	12		
37,05	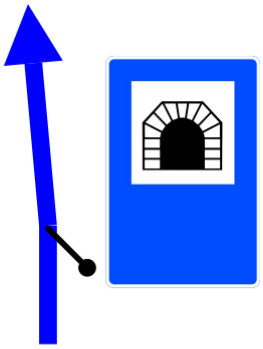	TÚNEL DE ARRO L= 425m.	42°24.516'N 0°13.934'E
8,59	13		
47,45		COLLA DE FORADADA 1020 m.	42°24.803'N 0°20.313'E
10,40	14		
52,97		CONTINUAMOS RECTO N-260 DIRECCIÓN CAMPO	42°23.165'N 0°23.375'E
5,52	15		

54,05	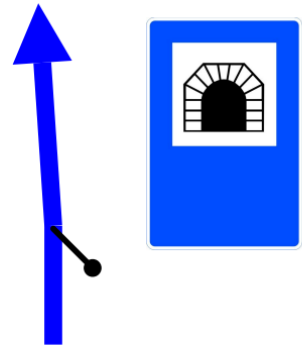	TUNEL DE CAMPO L= 740m.	42°23.319'N 0°23.883'E
1,08	16		
55,43	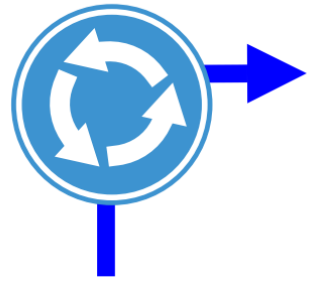	ROTONDA 1ª SALIDA HU-V-9601 DIRECCIÓN VILAS DEL TURBON	42°24.055'N 0°23.853'E
1,38	17		
72,93	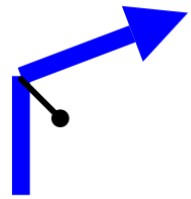	DESVÍO A LA DERECHA A-1605 DIRECCIÓN SERRADUY	42°20.665'N 0°34.016'E
17,50	18		
74,58		FUENTES DE SAN CRISTOBAL	42°19.843'N 0°34.204'E
1,65	19		
75,71		ATRAVESAMOS SERRADUY	42°19.302'N 0°34.469'E
1,13	20		

78,57	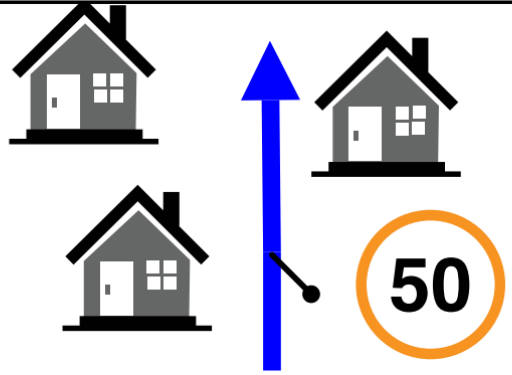	ATRAVESAMOS LA PUEBLA DE RODA	42°18.472'N 0°32.812'E
2,86	21		
92,56		DESVÍO A LA IZQUIERDA A-2613 DIRECCIÓN LASCUARRE	42°12.309'N 0°29.735'E
13,99	22		
94,26	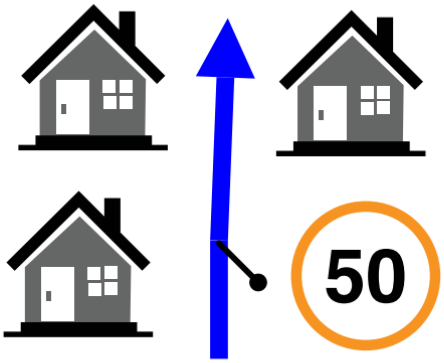	ATRAVESAMOS LASCUARRE	42°11.985'N 0°30.806'E
1,70	23		
102,87		ATRAVESAMOS CASTIGALEU	42°12.179'N 0°34.706'E
8,61	24		
103,61	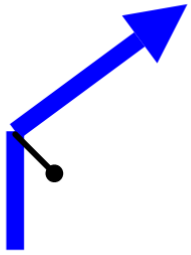	DESVÍO A LA DERECHA HU-V-9321 DIRECCIÓN LUZÁS	42°12.069'N 0°34.890'E
0,74	25		

113,71 10,10	26		DESVÍO A LA DERECHA N-230 DIRECCIÓN BENABARRE 42°07.151'N 0°34.245'E
121,00 7,29	27	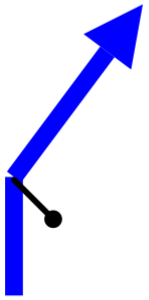	DESVÍO A LA DERECHA ENTRAMOS EN BENABARRE 42°06.497'N 0°29.325'E
121,26 0,26	28		GIRO A LA DERECHA DIRECCIÓN BARBASTRO-LLEIDA 42°06.519'N 0°29.152'E
121,35 0,09	29		DESVÍO A LA DERECHA 42°06.536'N 0°29.091'E
121,45 0,10	30	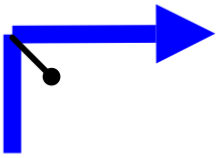	GIRO A LA DERECHA DIRECCIÓN CAMPING 42°06.539'N 0°29.024'E

121,62 0,17 31	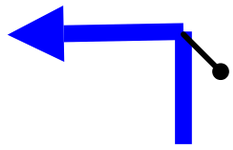	GIRO A LA IZQUIERDA 42°06.624'N 0°28.989'E
121,74 0,12 32	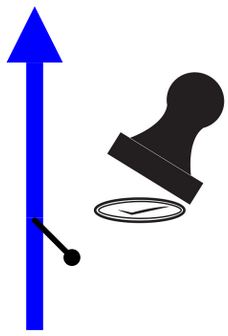	FIN DEL TRAMO 3 A COMEEER!!! SELLO 42°06.628'N 0°28.913'E

122 Km	32 Waypoints	122 Km Fuel Range

START 42°29.897'N 0°07.028'W	FINISH 42°06.628'N 0°28.913'E

POWERED BY

RALLY NAVIGATOR
RALLY ROADBOOK SYSTEM

MOTASTRO GASTRORAIDER 2024

WWW.RALLYNAVIGATOR.COM