



MOTASTRO GASTRORAIDER 2024

122
Kilometers

32
Waypoints

122
Fuel Range

Gastroraider Motastro 2024
Etapa 3
En cada uno de los puntos encontraras informacion
detallada de la ruta turistica en anexo y una cartilla
que deberas sellar en los siguientes puntos.
Barbastro - Boltaña - Fiscal -Benabarre - Naval - Barbastro

START
42° 29.897'N
0° 07.028'W

FINISH
42° 06.628'N
0° 28.913'E

WARNING!!!

THIS ROUTE MAY BE DANGEROUS. FOLLOW THIS ROUTE AT YOUR OWN RISK.

Conditions change over time. Route leads to remote areas many miles from help. This is not a "closed" course. The route crosses and travels on public roads and highways where other vehicles, pedestrians, and animals may be present. Some hazards are identified here, for illustration purposes only, but most hazards are not identified or marked. Information provided is approximate, and should not be considered precise. Obey all laws and use caution at all times. If signs, maps, or other indicators suggest the route travels into closed, illegal, private property, or otherwise restricted areas, this roadbook should not be followed into such areas.

RALLY NAVIGATOR IS NOT RESPONSIBLE FOR THE ACCURACY OR SAFETY OF THIS ROUTE.

FOR PERSONAL USE ONLY
traskamiguel@gmail.com
NOT FOR COMMERCIAL USE

0,00




INICIA TRAMO 3

0,00 ↓ 1

42° 29.897'N
0° 07.028'W

0,06

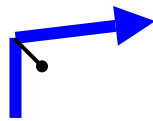


REGRESAMOS A LA CARRETERA POR DONDE HEMOS ENTRADO

0,06 ↓ 2

42° 29.901'N
0° 07.073'W

0,34

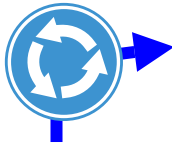


NOS INCORPORAMOS N-260 A LA DERECHA

0,28 ↓ 3

42° 29.982'N
0° 07.212'W

0,59

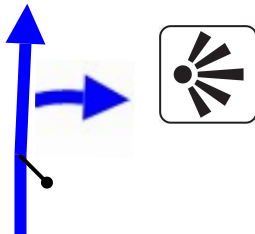


ROTONDA 1ª SALIDA N-260 DIRECCIÓN BOLTAÑA

0,25 4

42° 30.080'N
0° 07.135'W

12,90

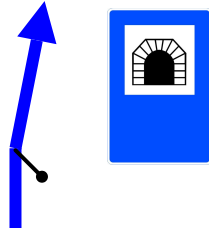


PUNTO DE INTERES: MIRADOR DE JÁNOVAS

12,31 5

42° 28.001'N
0° 00.171'E

14,57

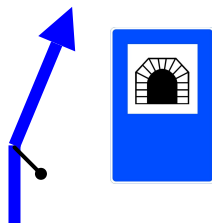


TUNEL DE BALUPOR 2 L= 276m.

1,67 6

42° 28.051'N
0° 01.261'E

15,50

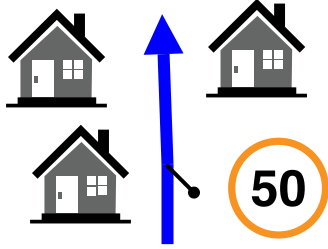


TUNEL DE BALUPOR 1 L= 357m.

0,93 7

42° 27.948'N
0° 01.917'E

19,96

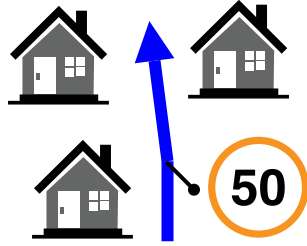
ATRAVESAMOS
BOLTAÑA

4,46

8

42° 26.702'N
0° 03.921'E

26,63

ATRAVESAMOS
AINSA

6,67

9

42° 25.021'N
0° 08.069'E

27,22

CONTINUAMOS
RECTO N-260
DIRECCIÓN
CAMPO

0,59

10

42° 24.875'N
0° 08.404'E

27,54

ROTONDA
2ª SALIDA
N-260

0,32

11

42° 24.907'N
0° 08.634'E

28,46

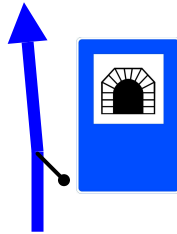
ROTONDA
2ª SALIDA
N-260

0,92

12

42° 24.640'N
0° 09.086'E

37,05


TÚNEL DE ARRO
L= 425m.

8,59

13

42° 24.516'N
0° 13.934'E

47,45

COLLA DE
FORADADA
1020 m.

10,40

14

42° 24.803'N
0° 20.313'E

52,97



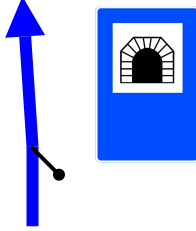
CONTINUAMOS
RECTO N-260
DIRECCIÓN
CAMPO

5,52

15

42° 23.165'N
0° 23.375'E

54,05



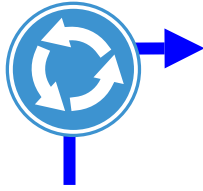
TUNEL DE
CAMPO
L= 740m.

1,08

16

42° 23.319'N
0° 23.883'E

55,43



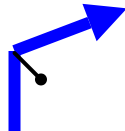
ROTONDA 1ª
SALIDA
HU-V-9601
DIRECCIÓN VILAS
DEL TURBON

1,38

17

42° 24.055'N
0° 23.853'E

72,93



DESVÍO A LA
DERECHA
A-1605
DIRECCIÓN
SERRADUY

17,50

18

42° 20.665'N
0° 34.016'E

74,58



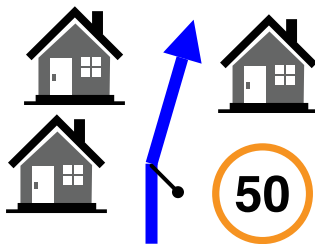
FUENTES DE SAN
CRISTOBAL

1,65

19

42° 19.843'N
0° 34.204'E

75,71



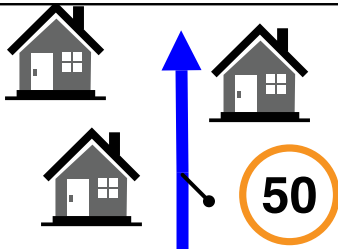
ATRAVESAMOS
SERRADUY

1,13

20

42° 19.302'N
0° 34.469'E

78,57



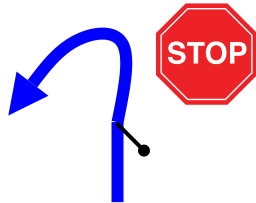
ATRAVESAMOS
LA PUEBLA DE
RODA

2,86

21

42° 18.472'N
0° 32.812'E

92,56



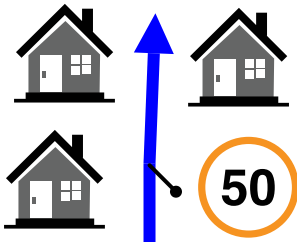
DESVÍO A LA
IZQUIERDA
A-2613
DIRECCIÓN
LASCUARRE

13,99

22

42° 12.309'N
0° 29.735'E

94,26



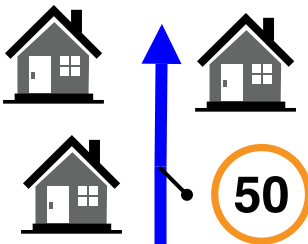
ATRAVESAMOS
LASCUARRE

1,70

23

42° 11.985'N
0° 30.806'E

102,87



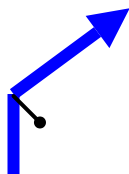
ATRAVESAMOS
CASTIGALEU

8,61

24

42° 12.179'N
0° 34.706'E

103,61




DESVÍO A LA
DERECHA
HU-V-9321
DIRECCIÓN
LUZÁS

0,74

25

42° 12.069'N
0° 34.890'E

113,71



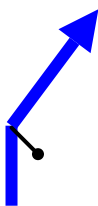
DESVÍO A LA
DERECHA
N-230
DIRECCIÓN
BENABARRE

10,10

26

42° 07.151'N
0° 34.245'E

121,00



DESVÍO A LA
DERECHA
ENTRAMOS EN
BENABARRE

7,29 ↓

27

42° 06.497'N
0° 29.325'E

121,26


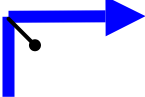
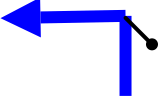
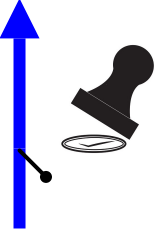


GIRO A LA
DERECHA
DIRECCIÓN
BARBASTRO-LLEIDA

0,26 ↓

28

42° 06.519'N
0° 29.152'E

PAGE 5	MOTASTRO GASTRORAIDER 2024	KM TOTAL: 122
121,35 0,09 ↓ 29		DESVÍO A LA DERECHA 42° 06.536'N 0° 29.091'E
121,45 0,10 ↓ 30		GIRO A LA DERECHA DIRECCIÓN CAMPING 42° 06.539'N 0° 29.024'E
121,62 0,17 31		GIRO A LA IZQUIERDA 42° 06.624'N 0° 28.989'E
121,74 0,12 32		FIN DEL TRAMO 3 A COMEEER!!! SELLO 42° 06.628'N 0° 28.913'E

122 Km	32 Waypoints	122 Km Fuel Range
--------	--------------	-------------------

START 42° 29.897'N 0° 07.028'W	FINISH 42° 06.628'N 0° 28.913'E
--------------------------------------	---------------------------------------

POWERED BY



MOTASTRO GASTRORAIDER 2024

WWW.RALLYNAVIGATOR.COM